

Municipality of Ioannina

A brief presentation
IUC Program
1st CITY –to-CITY EVENT



Ioannina: Brief presentation (images)



Ioannina, a lake city



Ioannina, a city with history





Brief presentation (Demographic data)


- **One of the 10 largest municipalities** in Greece with a population of **112.486**
- A **well balanced population** between women (52%) and men (48%)
- A **strong educational background** with 21,28% of the population holding a university degree, a masters or a Ph.D
- Illiterate population 10,71% (women 58,7% / men 41,3%)





Brief presentation (Demographic data)

- **Economically active / inactive population:**
47.545 / 64.691
- **Economically active**
 - Employed: 39.287 (82,6%)
 - Unemployed: 8.258 (14,4%)
- **Economically active in terms of ethnicity**
 - Greek citizens: 44.298
 - Unemployed: 3.247
- Economically inactive population:
 - 5.779 hold a Ph.D or/and a masters degree.
 - 15.668 hold a degree
 - 6.891 have finished school





Transportation data

City of Ioannina



Public Transportation



PT: it consists only of Buses (Ioannina Intercity Bus Station)

A private-law legal entity trading under the name Joint Bus Receipts Fund, KTEL was incorporated in accordance with the provisions of Legislative Decree No 102/1973. The operation of urban and intercity passenger transport routes is its own responsibility and is controlled by the Ministry of Infrastructure, Transport and Networks.

The assessment of its services is internal and the Municipality does not participate



Public Transportation



PT: it consists only of Buses (Ioannina Intercity Bus Station)

A private-law legal entity trading under the name Joint Bus Receipts Fund, KTEL was incorporated in accordance with the provisions of Legislative Decree No 102/1973. The operation of urban and intercity passenger transport routes is its own responsibility and is controlled by the Ministry of Infrastructure, Transport and Networks.

The assessment of its services is internal and the Municipality does not participate

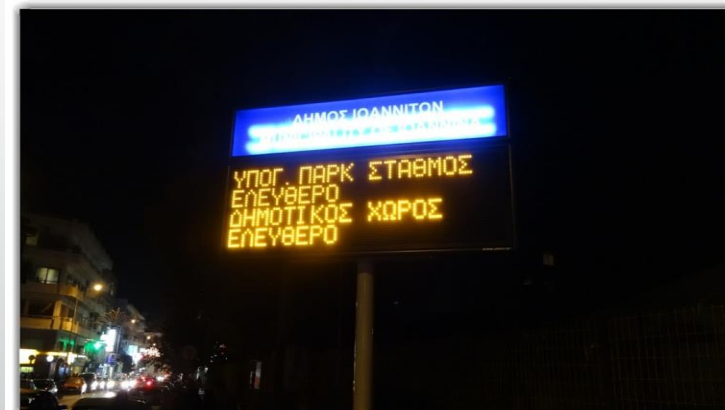


Intelligent Traffic Information System (ITS)



The objectives are achieved through an integrated platform for the management of telematics information that ensures:

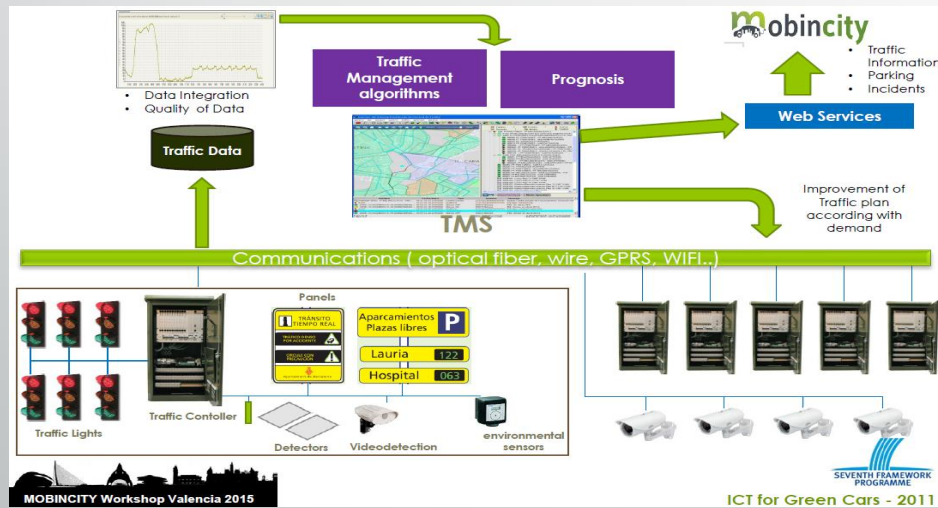
1. The supervision of public parking spaces via a dedicated application, and the provision of dynamic and real-time information regarding the level of availability in two parking lots
2. The supervision of the road network of the city center of Ioannina via a specialized traffic management platform and traffic radar detectors, as well as the provision of dynamic information to drivers, through four variable message signs VMS, regarding the current traffic conditions of the road network.
3. The provision of information to citizens and visitors of the Municipality via a web/mobile portal and a public information system (application) utilizing SMS, regarding the current traffic conditions on the road network, level of availability of parking places, information about the public transport of the Municipality of Ioannina and route design using available means of transportation.





Preparation of the e-parking system

- 100 parking places
- Free access for all citizens for urban services
- 30' free parking
- **Smart application – smart phone**



Preparation for the SUMP

- All the previous projects lead to the desing and implementation of the loannina SUMP
- The loannina SUMP will be the result of continuous discussions with the citizens
- The priorities of the SUMP will be the pedestrians and bikers



**THANK YOU VERY MUCH FOR
YOUR ATTENTION**

